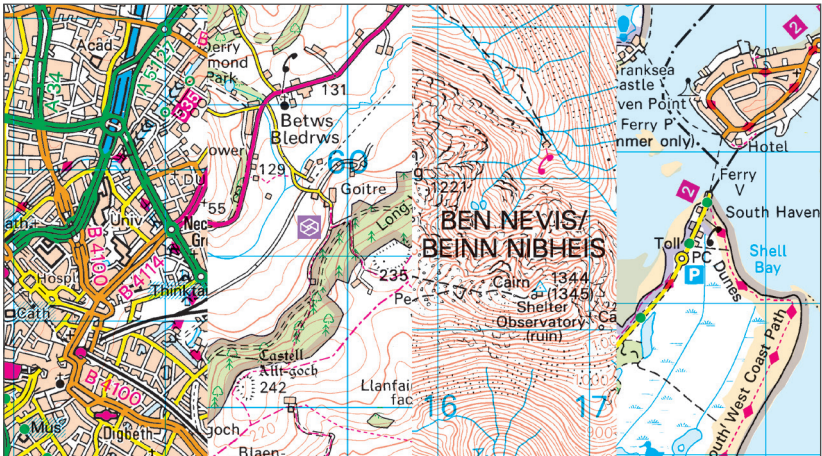


# LEGEND

1: 50 000 scale



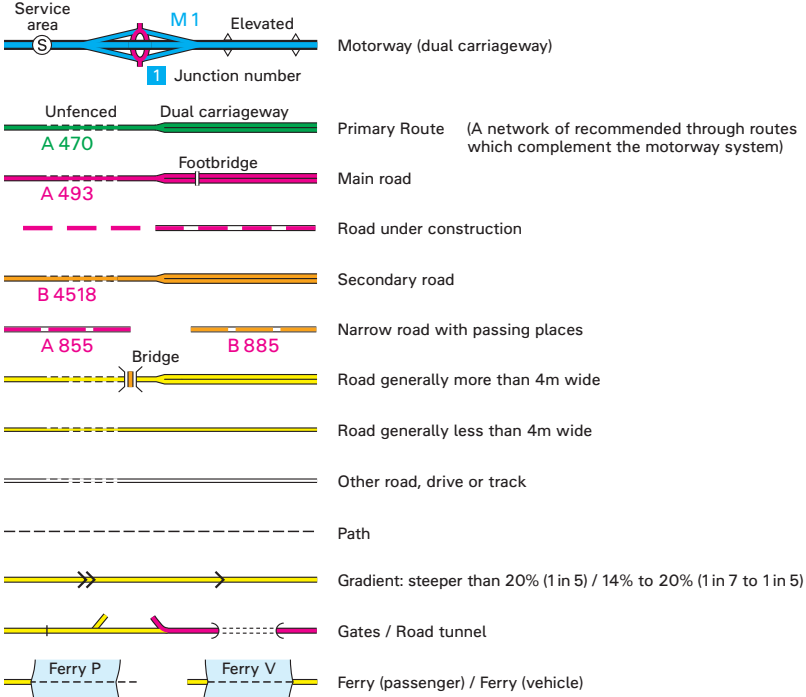
## Technical Information

Base map constructed on Transverse Mercator Projection, Airy Ellipsoid, OSGB (1936) datum.  
Vertical datum mean sea level (Newlyn). The latitude, longitude graticule overlay is on the ETRS89 datum  
and is compatible with the WGS84 datum used by satellite navigation devices.

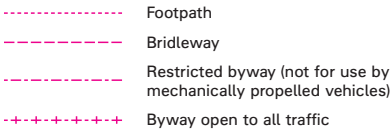
# Communications

## ROADS AND PATHS

Not necessarily rights of way



## PUBLIC RIGHTS OF WAY



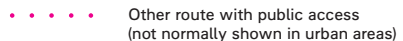
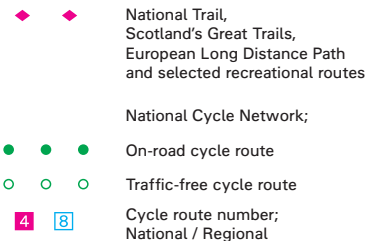
Public rights of way shown on this map have been taken from local authority definitive maps and later amendments.

The symbols show the defined route so far as the scale of mapping will allow. Rights of way are liable to change and may not be clearly defined on the ground. Please check with the relevant local authority for the latest information.

**The representation on this map of any other road, track or path is no evidence of the existence of a right of way.**

Rights of way are not shown on maps of Scotland, where rights of responsible access apply. For more details visit: [outdooraccess-scotland.com](http://outdooraccess-scotland.com)

## OTHER PUBLIC ACCESS



The exact nature of the rights on these routes and the existence of any restrictions may be checked with the local highway authority. Alignments are based on the best information available. These routes are not shown on maps of Scotland.

**Danger Area**

Firing and Test Ranges in the area. Danger! Observe warning notices.

## RAILWAYS

	Track multiple or single		Station, (a) principal
	Track under construction		Siding
	Light rail system, narrow gauge or tramway		Light rail system station
	Bridges, footbridge		Level crossing
	Tunnel, cutting		Viaduct, embankment

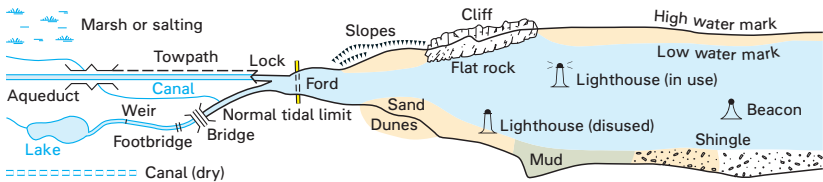
## General Information

### BOUNDARIES

	National		County, Unitary Authority, Metropolitan District or London Borough
	District		National Park

### WATER FEATURES

Contour values in lakes are in metres



### LAND FEATURES

	Cutting, embankment		Landfill site or slag/spoil heap
	Electricity transmission line (pylons shown at standard spacing)		Coniferous wood
	Pipe line (arrow indicates direction of flow)		Non-coniferous wood
	Buildings		Mixed wood
	Important building (selected)		Orchard
	Bus or coach station		Park or ornamental ground
	Glass structure		Solar farm
	Heliport		Access land (symbols indicate owner or agency – see below)
	Current or former place of worship; with tower with spire, minaret or dome		Forestry and Land Scotland
	Place of worship		Forestry England
	Triangulation pillar		Natural Resources Wales
	Mast		National Trust; always open, limited access – observe local signs
	Wind pump		National Trust for Scotland; always open, limited access – observe local signs
	Wind turbine		Forestry Division Plantation (Isle of Man)
	Windmill with or without sails		Manx National Heritage
	Graticule intersection at 5' intervals (only shown on our printed maps)		

## ABBREVIATIONS

See our website for full list

Br	Bridge	MS	Milestone
Cemy	Cemetery	Mus	Museum
CG	Cattle grid	P	Post office
CH	Clubhouse	PC	Public convenience (in rural areas)
Coll	College	PH	Public house
Fm	Farm	Sta	Station
Ho	House	Sch	School
Hospl	Hospital	TH	Town Hall, Guildhall or equivalent
MP	Milepost	Univ	University

## ARCHAEOLOGICAL AND HISTORICAL INFORMATION

+	Site of antiquity	VILLA	Roman	⚔	Site of battle (with date)
★	Visible earthwork	Castle	Non-Roman		

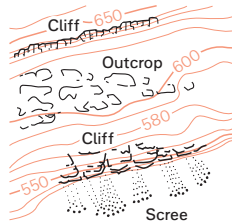
Information sourced from Historic England, Historic Environment Scotland and the Royal Commission on the Ancient and Historical Monuments of Wales.

## HEIGHTS

	Contours are at 10 metres vertical interval
	Heights are to the nearest metre above mean sea level

Where two heights are shown, the first is the height of the natural ground in the location of the triangulation pillar, and the second (in brackets) to a separate point which is the natural summit.

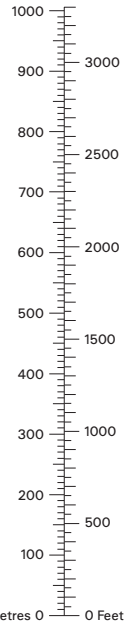
## ROCK FEATURES



## CONVERSION

### METRES - FEET

1 metre = 3.2808 feet



15.24 metres = 50 feet

## Tourist Information



Viewpoint 180°



Camp site / Caravan site



Viewpoint 360°



Camping and caravan site



Visitor centre



Selected places of tourist interest



Walks / trails



Information centre, all year / seasonal



Nature reserve



Parking



Picnic site



Park & Ride, all year / seasonal



Youth hostel



Phone, public / emergency



Golf course or links



Recreation / leisure / sports centre



Garden / arboretum



World Heritage site or area