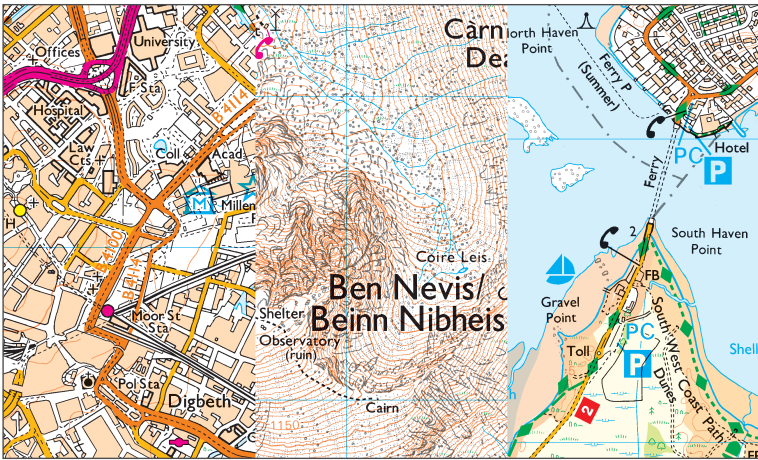


# LEGEND

1: 25 000 scale



## Technical Information

Base map constructed on Transverse Mercator Projection, Airy Ellipsoid, OSGB (1936) datum.  
Vertical datum mean sea level. The latitude, longitude graticule overlay is on the ETRS89 datum  
and is compatible with the WGS84 datum used by satellite navigation devices.

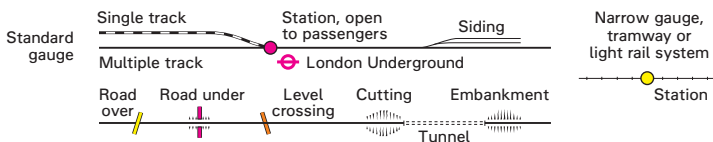
# Communications and Access

## ROADS AND PATHS

Not necessarily rights of way

	Motorway		Service area		Junction number		Toll road junction
	Dual carriageway						
	Main road		Service area				
	Secondary road						
	Narrow road with passing places						
	Road under construction						
	Road generally more than 4m wide						
	Road generally less than 4m wide						
	Other road, drive or track, fenced and unfenced						
	Gradient: steeper than 20% (1 in 5); 14% (1 in 7) to 20% (1 in 5)						
	Ferry; Ferry P (passenger only)		London River Services				
	Path						

## RAILWAYS



## PUBLIC RIGHTS OF WAY

Rights of way are not shown on maps of Scotland

	Footpath	Public rights of way shown on OS maps have been taken from local authority definitive maps and later amendments. Rights of way are liable to change and may not be clearly defined on the ground. Please check with the relevant local authority for the latest information.
	Bridleway	
	Byway open to all traffic	
	Restricted byway (not for use by mechanically propelled vehicles)	
		<b>The representation on this map of any other road, track or path is no evidence of the existence of a right of way</b>

## OTHER PUBLIC ACCESS

	Other routes with public access (not normally shown in urban areas)	The exact nature of the rights on these routes and the existence of any restrictions may be checked with the local highway authority. Alignments are based on the best information available.
	Recreational route (◇ alternative route)	
	National Trail	
	Traffic-free cycle route	
	National cycle network route number – traffic free; on road	
	Permissive footpath	Footpaths and bridleways along which landowners have permitted public use but which are not rights of way. The agreement may be withdrawn.
	Permissive bridleway	



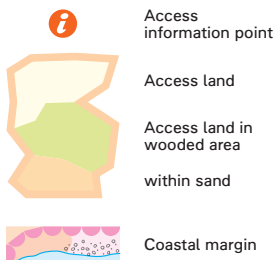
Firing and test ranges in the area. Danger! Observe warning notices



Access permitted within managed controls, for example, local byelaws.

For more information: [gov.uk/guidance/public-access-to-military-areas](http://gov.uk/guidance/public-access-to-military-areas)

## ACCESS LAND (England and Wales)



Access information point

Access land

Access land in wooded area within sand

Coastal margin

Access land portrayed on this map is intended as a guide to land normally available for access on foot, for example access land created under the Countryside and Rights of Way Act 2000, and land managed by National Trust, Forestry England, Woodland Trust and Natural Resources Wales. Some restrictions will apply; some land shown as access land may not have open access rights; always refer to local signage.

The depiction of rights of access does not imply or express any warranty as to its accuracy or completeness. Observe local signs and follow the Countryside Code. Visit: [gov.uk/government/publications/the-countryside-code](http://gov.uk/government/publications/the-countryside-code)

All land within the 'coastal margin' (where it already exists) is associated with the England Coast Path ([nationaltrail.co.uk/england-coast-path](http://nationaltrail.co.uk/england-coast-path)) and is by default access land, but in some areas it contains land not subject to access rights – for example cropped land, buildings and their curtilage, gardens and land subject to local restrictions including many areas of saltmarsh and flat that are not suitable for public access. The coastal margin is often steep, unstable and not readily accessible. Please take careful note of conditions and local signage on the ground.

## PUBLIC ACCESS (Scotland)



National Trust for Scotland, always open

National Trust for Scotland, limited access – observe local signs

Woodland Trust Land

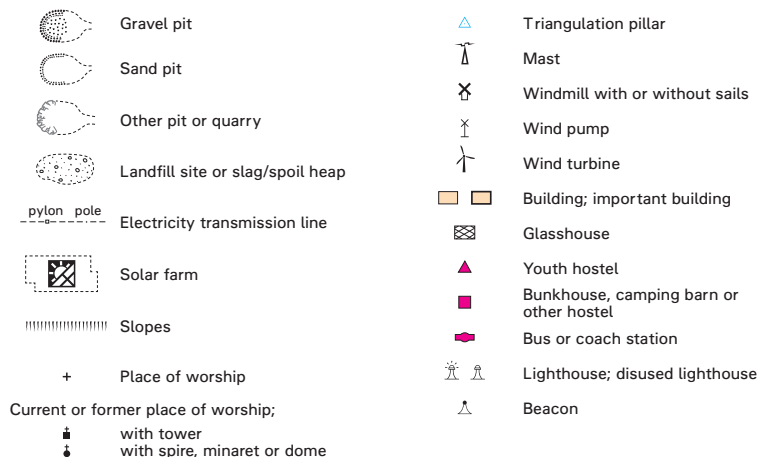
Forestry and Land Scotland, normally open – observe local signs

In Scotland, everyone has access rights in law (Land Reform Scotland Act 2003) over most land and inland water, provided access is exercised responsibly. **This includes walking, cycling, horse-riding and water access, for recreational and educational purposes, and for crossing land or water.** Access rights do not apply to motorised activities, hunting, shooting or fishing, nor if your dog is not under proper control.

The **Scottish Outdoor Access Code** is the reference point for responsible behaviour, and can be obtained at [outdooraccess-scotland.com](http://outdooraccess-scotland.com) or by phoning your local Scottish Natural Heritage office.

## General Information

### GENERAL FEATURES



## ABBREVIATIONS

See website for full list

BP	Boundary post	MP; MS	Milepost; Milestone
BS	Boundary stone	Mon	Monument
CG	Cattle grid	PO	Post office
CH	Clubhouse	Pol Sta	Police station
F Sta	Fire Station	Resr	Reservoir
FB	Footbridge	Sch	School
Ind Est	Industrial Estate	TH	Town hall
Liby	Library	NTL	Normal tidal limit
Mkt	Market	Wks	Works
Meml	Memorial	•W; Spr	Well; spring

## BOUNDARIES

— + — + —	National	.....	Civil Parish (CP); England or Community (C); Wales
— . . . . .	County; England		National Park boundary
— — — — —	Unitary Authority (UA), London Borough (LB), Metropolitan District (Met Dist) or District (Scotland & Wales are solely Unitary Authorities)		

## ARCHAEOLOGICAL AND HISTORICAL INFORMATION

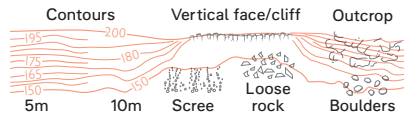
	Site of antiquity	VILLA	Roman		Visible earthwork
	Site of battle (with date)	Castle	Non-Roman		

Information sourced from Historic England, Historic Environment Scotland and the Royal Commission on the Ancient and Historical Monuments of Wales.

## HEIGHTS AND NATURAL FEATURES

	Water
	Mud
	Sand
	Shingle

The contour interval on 1:25 000 maps are shown at 5m and/or 10m vertical interval, to provide the most detailed heighting available.



Survey height;	
52 ·	Ground
284 ·	Air

































Surface heights are to the nearest metre above mean sea level. Where two heights are shown, the first is the height of the natural ground in the location of the triangulation pillar, and the second (in brackets) to a separate point which is the highest natural summit.

## VEGETATION

Limits of vegetation are defined by positioning of symbols

	Coniferous trees		Scrub
	Non-coniferous trees		Bracken, heath or rough grassland
	Coppice		Marsh, reeds or saltings
	Orchard		

## Tourist & Leisure Information

	Art gallery (notable / important)		Museum
	Boat hire		National Trust
	Boat trips		Nature reserve
	Building of historic interest		Other tourist feature
	Cadw		Parking
	Camp site		Park and ride, all year
	Camping and caravan site		Park and ride, seasonal
	Caravan site		Phone; public, emergency
	Castle or fort		Picnic site
	Cathedral or abbey		Preserved railway
	Country park		Public house(s)
	Craft centre		Public toilets
	Cycle hire		Recreation, leisure or sports centre
	Cycle trail		Slipway
	English Heritage		Theme or pleasure park
	Fishing		Viewpoint
	Garden or arboretum		Visitor centre
	Golf course or links		Walks or trails
	Heritage centre		Water activities (board)
	Historic Scotland		Water activities (paddle)
	Horse riding		Water activities (powered)
	Information centre		Water activities (sailing)
	Information centre, seasonal		Watersports centre (multi-activity)
	Mountain bike trail		World Heritage site / area

## UNIQUE SYMBOLS

### NATIONAL PARK INFORMATION CENTRES



Exmoor



Lake District



North York Moors



Northumberland



Pembrokeshire Coast



Yorkshire Dales

### HADRIAN'S WALL



Roman site

### NORFOLK BROADS



Windmill (open to the public)



Electric boat charging point



Moorings (free)

### ISLES OF SCILLY WILDLIFE TRUST



Closed



Always open



Limited opening

### MINISTRY OF DEFENCE (MOD) AREA – Purbeck & South Dorset



Range walk starting point



Range walks



Roads open when range walks open

Restricted access to the public within Firing Ranges.